

## **FIGURES**

- Figure 1** Map illustrating location and tenement composition (blocks & sub-blocks) of EPM 13995
- Figure 2** Map illustrating Location of Greenvale Project tenements












**NATIONAL PARK  
PROPOSED**  
NATURE REFUGE

**Active Layers**  
DCDB Parcels  
Blocks  
Sterile Land  
Constrained Land  
Restricted Areas - Nil  
Exploration Permits (Special)  
Exploration Permits (Minerals)  
Mineral Development Licences  
Mining Leases

Projection: UTM (AGD66)  
Zone: 55  
Scale 1:100 000

**LEGEND:**

-  EPM 13995
-  MDL 325
-  EPM 13236
-  MDL 326
-  ML 10279



**ENVIRONMENTAL & LICENSING PROFESSIONALS PTY LTD**

DRAWN EO  
CHECKED RS/MM  
DATE May 2005

CLIENT ADE  
Ref: G:\CLIENTS\A-DADE\2005 Annual Report

Figure 2

Location of Greenvale Project Tenements

Australian Diatomaceous Earth Pty Ltd

The information recorded in this document is the property of Environmental & Licensing Professionals Pty Ltd. It is to be used for the purpose for which it was prepared and no representation or warranty is made by the company in relation to the information and, to the extent permitted by law, the company shall not be liable for any direct or consequential costs, loss, damages and expenses.

